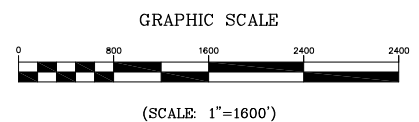
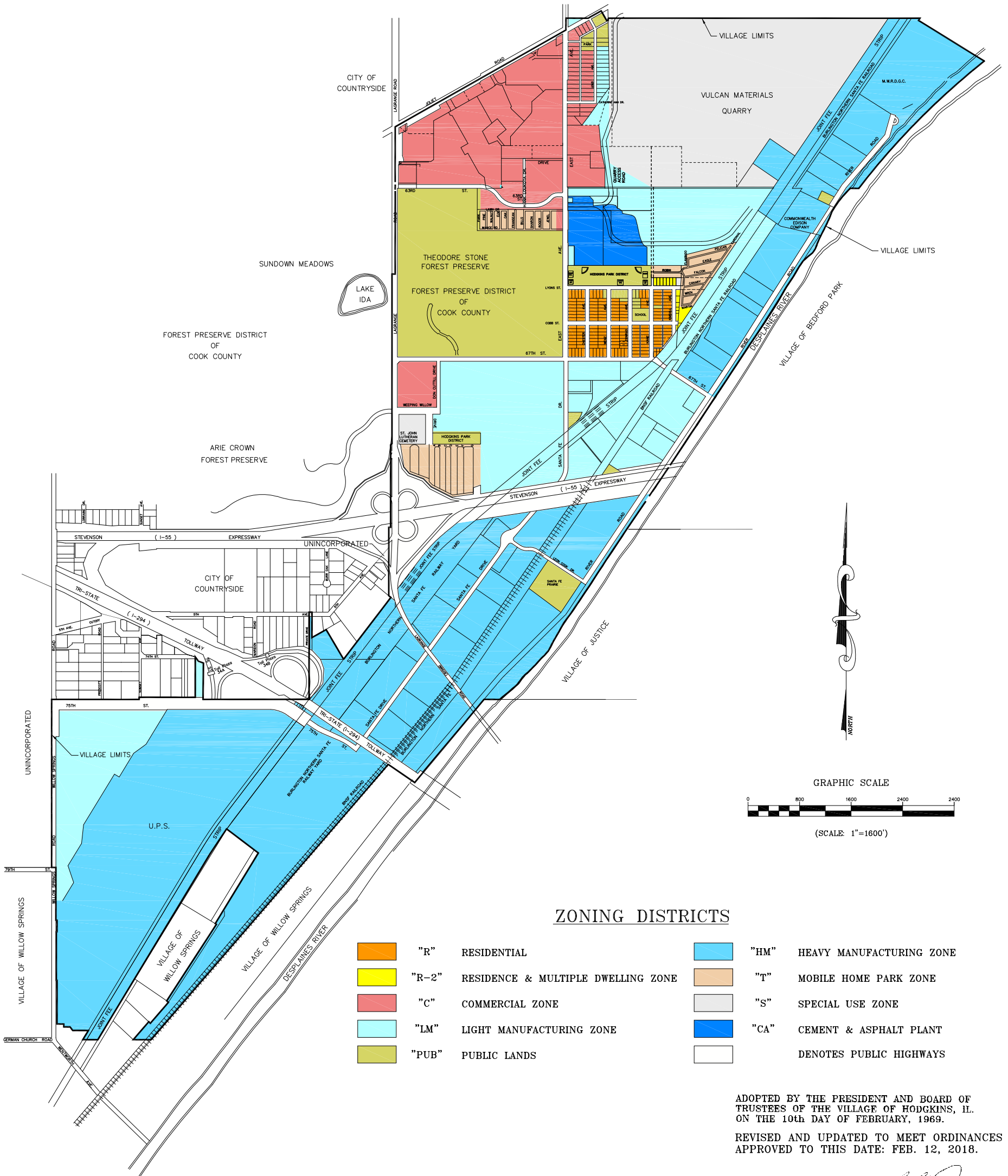


VILLAGE OF HODGKINS, ILLINOIS











ZONING MAP



VILLAGE OF McCOOK



ZONING DISTRICTS

- | | | | |
|---|--|---|-------------------------------|
|  | "R" RESIDENTIAL |  | "HM" HEAVY MANUFACTURING ZONE |
|  | "R-2" RESIDENCE & MULTIPLE DWELLING ZONE |  | "T" MOBILE HOME PARK ZONE |
|  | "C" COMMERCIAL ZONE |  | "S" SPECIAL USE ZONE |
|  | "LM" LIGHT MANUFACTURING ZONE |  | "CA" CEMENT & ASPHALT PLANT |
|  | "PUB" PUBLIC LANDS |  | DENOTES PUBLIC HIGHWAYS |

ADOPTED BY THE PRESIDENT AND BOARD OF TRUSTEES OF THE VILLAGE OF HODGKINS, IL. ON THE 10th DAY OF FEBRUARY, 1969.

REVISED AND UPDATED TO MEET ORDINANCES APPROVED TO THIS DATE: FEB. 12, 2018.

APPROVED  PRESIDENT

ATTEST  VILLAGE CLERK

REVISIONS								
NO.	BY	DATE	NO.	BY	DATE	NO.	BY	DATE
1	JLC	03/31/10	4	JLC	12/31/17			
2	JLC	06/14/10	5	JLC	02/12/18			
3	JLC	10/20/10						